API NUMBER: 073 26740 A

Horizontal Hole Oil & Gas

Amend reason: MOVED STAKE OF SHL

OKLAHOMA CORPORATION COMMISSION
OIL & GAS CONSERVATION DIVISION
P.O. BOX 52000
OKLAHOMA CITY, OK 73152-2000
(Rule 165:10-3-1)

Approval Date: 02/16/2021
Expiration Date: 08/16/2022

AMEND PERMIT TO DRILL

WELL LOCATION: Section: 26 Township: 18N Range: 6W County: KINGFISHER

SPOT LOCATION: SE SE SW SE FEET FROM QUARTER: FROM **SOUTH** FROM **EAST**

SECTION LINES: **215** **1443**

Lease Name: **POLLARD 35-18-6** **Well No:** **1H** **Well will be** **215** **feet from nearest unit or lease boundary.**

Operator Name: **BCE-MACH III LLC** Telephone: 4052528100 OTC/OCC Number: 24485 0

BCE-MACH III LLC
14201 WIRELESS WAY STE 300
OKLAHOMA CITY, OK 73134-2521

STEPHEN E POLLARD
12335 N 2920 RD
DOVER OK 73734

Formation(s) (Permit Valid for Listed Formations Only):

	Name	Code	Depth
1	MISSISSIPPIAN (LESS CHESTER)	359MSNLC	6844

Spacing Orders: No Spacing

Location Exception Orders: No Exceptions

Increased Density Orders: No Density Orders

Pending CD Numbers: 202001984
202001988

Working interest owners' notified: ***

Special Orders: No Special Orders

Total Depth: 12326 Ground Elevation: 1173 **Surface Casing: 415** Depth to base of Treatable Water-Bearing FM: 180

Under Federal Jurisdiction: No
Fresh Water Supply Well Drilled: No
Surface Water used to Drill: Yes

Approved Method for disposal of Drilling Fluids:

D. One time land application -- (REQUIRES PERMIT)	PERMIT NO: 21-37525
H. (Other)	CLOSED SYSTEM = STEEL PITS PER OPERATOR REQUEST

PIT 1 INFORMATION

Type of Pit System: CLOSED Closed System Means Steel Pits
Type of Mud System: WATER BASED
Chlorides Max: 5000 Average: 3000
Is depth to top of ground water greater than 10ft below base of pit? Y
Within 1 mile of municipal water well? N
Wellhead Protection Area? N
Pit **is** located in a Hydrologically Sensitive Area.

Category of Pit: C
Liner not required for Category: C
Pit Location is: AP/TE DEPOSIT
Pit Location Formation: TERRACE

HORIZONTAL HOLE 1

Section: 35 Township: 18N Range: 6W Meridian: IM
County: KINGFISHER
Spot Location of End Point: SW SE SE SE
Feet From: **SOUTH** 1/4 Section Line: 150
Feet From: **EAST** 1/4 Section Line: 380

Total Length: 4880
Measured Total Depth: 12326
True Vertical Depth: 7314
End Point Location from Lease,Unit, or Property Line: 150

NOTES:

This permit does not address the right of entry or settlement of surface damages. The duration of this permit is 18 MONTHS, except as otherwise provided by Rule 165: 10-3-1. Rule 165: 10-3-4 (c) (7) (e) - The Operator shall give 24 Hours notice by telephone to the appropriate District Office of the Conservation Division as to when Surface Casing will be run.

Category	Description
HYDRAULIC FRACTURING	[2/12/2021 - GB1] - OCC 165:10-3-10 REQUIRES: 1) NOTICE SHALL BE GIVEN AT LEAST 5 BUSINESS DAYS PRIOR TO COMMENCEMENT OF HYDRAULIC FRACTURING OPERATIONS ON A HORIZONTAL WELL TO OPERATORS PRODUCING WELLS WITHIN 1 MILE OF THE COMPLETION INTERVAL OF THE SUBJECT WELL. THE NOTICE TO SUCH OPERATORS SHALL CONTAIN THE INFORMATION IN FORM 6000NOO. IF THE HYDRAULIC FRACTURING OPERATIONS SCHEDULE CHANGES AFTER NOTICE HAS BEEN PROVIDED, RESULTING IN A DELAY OF OPERATIONS OF MORE THAN 5 DAYS FROM THE INITIAL NOTICE, NEW NOTICE IS REQUIRED TO BE GIVEN; 2) NOTICE WILL BE GIVEN TO THE OCC CENTRAL OFFICE AND LOCAL DISTRICT OFFICES AT LEAST 48 HOURS PRIOR TO COMMENCEMENT OF HYDRAULIC FRACTURING OPERATIONS. FORM 6000NHF SHALL BE USED AND IS FOUND AT THIS LINK: OCCEWEB.COM/OG/OGFORMS.HTML; AND, 3) THE CHEMICAL DISCLOSURE OF HYDRAULIC FRACTURING INGREDIENTS FOR ALL WELLS IS TO BE REPORTED TO FRACFOCUS WITHIN 60 DAYS AFTER THE CONCLUSION OF HYDRAULIC FRACTURING OPERATIONS, FOUND AT FRACF
PENDING CD - 202001984	[2/16/2021 - G56] - (640)(HOR) 35-18N-6W EXT 692485 MSNLC POE TO BHL NLT 660' FB (COEXIST WITH SE4, NW4, W2 NE4 # 53420/62761 MSSLM, # 600453 MSSLM, E2 NE4 # 119269/VAR/450744 MSSLM) REC 2/9/2021 (DENTON)
PENDING CD - 202001988	[2/16/2021 - G56] - (E.O.) 35-18N-6W X202001984 MSNLC COMPL INT NCT 150' FNL, NCT 150' FSL, NCT 330' FEL NO OP NAMED REC 2/12/2021 (THOMAS)

This permit does not address the right of entry or settlement of surface damages. The duration of this permit is 18 MONTHS, except as otherwise provided by Rule 165: 10-3-1. Rule 165: 10-3-4 (c) (7) (e) - The Operator shall give 24 Hours notice by telephone to the appropriate District Office of the Conservation Division as to when Surface Casing will be run.

WELL LOCATION

POLLARD 35-18-6 1H
BCE MACH L.L.C.
SECTION 26, TOWNSHIP 18N, RANGE 6W, I.M.
KINGFISHER COUNTY, OKLAHOMA

LEGEND

- SECTION LINE
- TOWNSHIP LINE
- QUARTER SECTION LINE
- 16TH LINE
- PROPOSED WELL BORE

GRID
NAD-27
OK NORTH
US FEET

SCALE: 1" = 2000'

0' 1000' 2000'

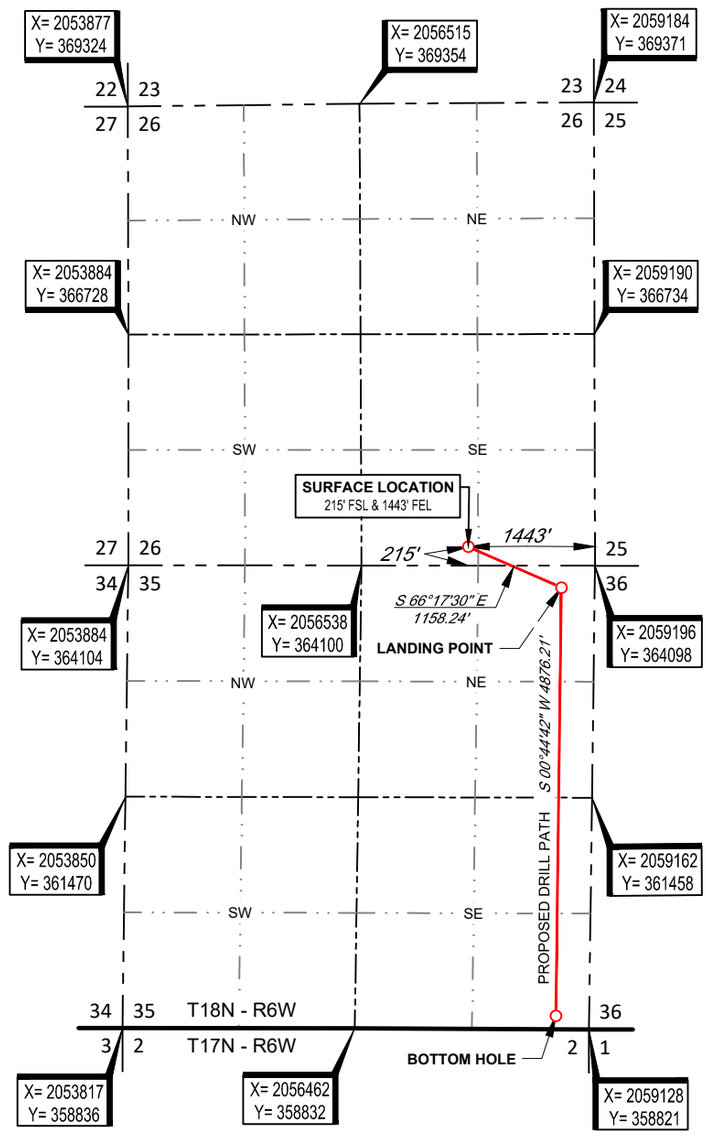

SURFACE LOCATION
215' FSL & 1443' FEL
NAD-27
X= 2057753
Y= 364314
LAT.: 36°00'02.5" N
LONG.: 97°48'17.1" W
LAT.: 36.000683° N
LONG.: 97.804759° W
ELEV.: 1173'

LANDING POINT
250' FNL & 380' FEL
NAD-27
X= 2058813
Y= 363848
LAT.: 35°59'57.8" N
LONG.: 97°48'04.2" W
LAT.: 35.999398° N
LONG.: 97.801177° W

BOTTOM HOLE
150' FSL & 380' FEL
NAD-27
X= 2058750
Y= 358973
LAT.: 35°59'09.6" N
LONG.: 97°48'05.1" W
LAT.: 35.986004° N
LONG.: 97.801425° W

LICENSED PROFESSIONAL LAND SURVEYOR
T. WAYNE FISCH
1378
3/11/2021
OKLAHOMA

SURVEYOR'S CERTIFICATE:
I, T. WAYNE FISCH, AN OKLAHOMA LICENSED LAND SURVEYOR AND AN AUTHORIZED AGENT OF TOPOGRAPHIC LAND SURVEYORS, DO HEREBY CERTIFY TO THE INFORMATION SHOWN HEREIN.

T. Wayne Fisch
T. Wayne Fisch, P.L.S. No. 1378
Authorized Agent of Topographic Land Surveyors

TOPOGRAPHIC
LOYALTY INNOVATION LEGACY
13800 WIRELESS WAY • OKLAHOMA CITY, OKLAHOMA 73134
TELEPHONE: (405) 843-4847 OR (800) 654-3219
CERTIFICATE OF AUTHORIZATION NO. 1292 LS
WWW.TOPOGRAPHIC.COM

LEASE NAME & WELL NO. POLLARD 35-18-6 1H
SECTION 26 TWP 18N RGE 6W MERIDIAN I.M.
COUNTY KINGFISHER STATE OKLAHOMA
DESCRIPTION 215' FSL & 1443' FEL

POLLARD 35-18-6 1H	REVISION: INT	DATE
	KEU	03/11/2021
DATE: 02/10/2021		
FILE: LO_POLLARD_35-18-6_1H_REV1		
DRAWN BY: KEU		
SHEET : 1 OF 2		

NOTES:
1. ORIGINAL DOCUMENT SIZE: 8.5" X 14"
2. ALL BEARINGS SHOWN HEREON ARE GRID ACCORDING TO THE RESULTS OF STATIC GPS OBSERVATIONS PROCESSED THROUGH OPUS ON THE CONTROL POINT OCCUPIED WHILE MEASURING SAID LINES. OPUS RESULTS ARE CORRELATED TO OKLAHOMA, NORTH ZONE, NAD 27 - HORIZONTAL AND THE NATIONAL GEODETIC VERTICAL DATUM OF 1929.
3. CERTIFICATION IS MADE ONLY TO THE LOCATION OF THIS EASEMENT/LOCATION, IN RELATION TO THE EVIDENCE FOUND DURING A FIELD SURVEY, MADE ON THE GROUND, UNDER MY SUPERVISION, AND USING DOCUMENTATION PROVIDED BY BCE MACH L.L.C.. ONLY UTILITIES/EASEMENTS THAT WERE VISIBLE ON THE DATE OF THIS SURVEY, WITHIN/ADJOINING THIS EASEMENT/LOCATION, HAVE BEEN LOCATED AS SHOWN HEREON OF WHICH I HAVE KNOWLEDGE. THIS CERTIFICATION IS LIMITED TO THOSE PERSONS OR ENTITIES SHOWN ON THE FACE OF THIS PLAT AND IS NON-TRANSFERABLE, AND MADE FOR THIS TRANSACTION ONLY.
4. LANDING POINT, BOTTOM HOLE, AND DRILL PATH INFORMATION PROVIDED BY OPERATOR AS SHOWN AND ARE NOT SURVEYED LOCATIONS.
5. THE INFORMATION SHOWN HEREIN IS FOR CONSTRUCTION PURPOSES ONLY

WELL LOCATION

POLLARD 35-18-6 1H
BCE MACH L.L.C.
SECTION 26, TOWNSHIP 18N, RANGE 6W, I.M.
KINGFISHER COUNTY, OKLAHOMA

LEGEND

- SECTION LINE
- TOWNSHIP LINE
- QUARTER SECTION LINE
- 16TH LINE
- PROPOSED WELL BORE

GRID
NAD-27
OK NORTH
US FEET

SCALE: 1" = 2000'

0' 1000' 2000'

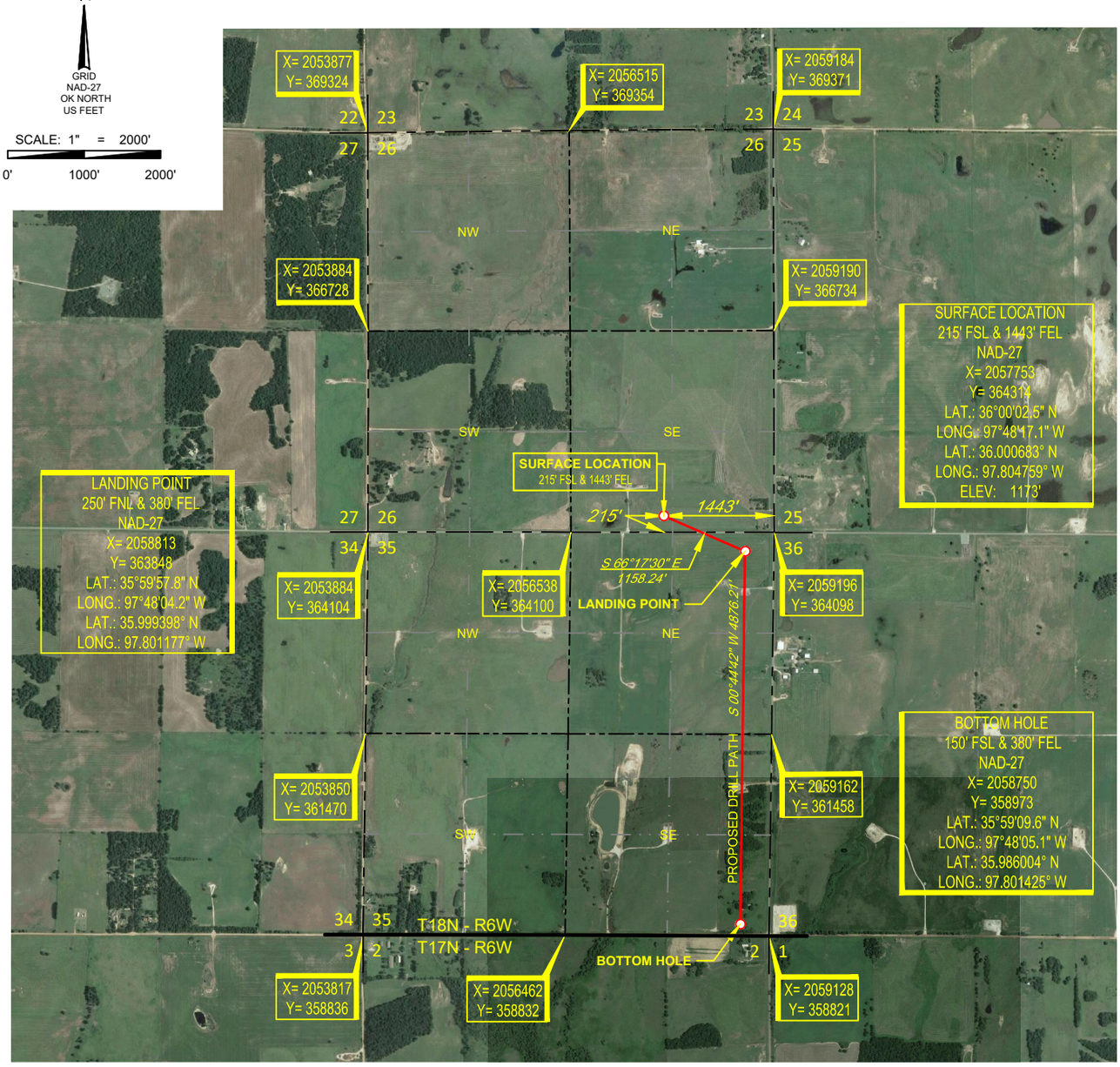

LICENSED PROFESSIONAL LAND SURVEYOR
T. WAYNE FISCH
1378
3/11/2021
OKLAHOMA

SURVEYOR'S CERTIFICATE:

I, T. WAYNE FISCH, AN OKLAHOMA LICENSED LAND SURVEYOR AND AN AUTHORIZED AGENT OF TOPOGRAPHIC LAND SURVEYORS, DO HEREBY CERTIFY TO THE INFORMATION SHOWN HEREIN.

T. Wayne Fisch

T. Wayne Fisch, P.L.S. No. 1378
Authorized Agent of Topographic Land Surveyors

TOPOGRAPHIC
LOYALTY INNOVATION LEGACY
13800 WIRELESS WAY • OKLAHOMA CITY, OKLAHOMA 73134
TELEPHONE: (405) 843-4847 OR (800) 654-3219
CERTIFICATE OF AUTHORIZATION NO. 1292 LS
WWW.TOPOGRAPHIC.COM

LEASE NAME & WELL NO. POLLARD 35-18-6 1H

SECTION 26 TWP 18N RGE 6W MERIDIAN I.M.
COUNTY KINGFISHER STATE OKLAHOMA
DESCRIPTION 215' FSL & 1443' FEL

POLLARD 35-18-6 1H	REVISION: INT	DATE
	KEU	03/11/2021
DATE: 02/10/2021		
FILE: LO_POLLARD_35-18-6_1H_REV1		
DRAWN BY: KEU		
SHEET : 2 OF 2		

NOTES:

1. ORIGINAL DOCUMENT SIZE: 8.5" X 14"
2. ALL BEARINGS SHOWN HEREON ARE GRID ACCORDING TO THE RESULTS OF STATIC GPS OBSERVATIONS PROCESSED THROUGH OPUS ON THE CONTROL POINT OCCUPIED WHILE MEASURING SAID LINES. OPUS RESULTS ARE CORRELATED TO OKLAHOMA, NORTH ZONE, NAD 27 - HORIZONTAL AND THE NATIONAL GEODETIC VERTICAL DATUM OF 1929.
3. CERTIFICATION IS MADE ONLY TO THE LOCATION OF THIS EASEMENT/LOCATION, IN RELATION TO THE EVIDENCE FOUND DURING A FIELD SURVEY, MADE ON THE GROUND, UNDER MY SUPERVISION, AND USING DOCUMENTATION PROVIDED BY BCE MACH L.L.C.. ONLY UTILITIES/EASEMENTS THAT WERE VISIBLE ON THE DATE OF THIS SURVEY, WITHIN/ADJOINING THIS EASEMENT/LOCATION, HAVE BEEN LOCATED AS SHOWN HEREON OF WHICH I HAVE KNOWLEDGE. THIS CERTIFICATION IS LIMITED TO THOSE PERSONS OR ENTITIES SHOWN ON THE FACE OF THIS PLAT AND IS NON-TRANSFERABLE, AND MADE FOR THIS TRANSACTION ONLY.
4. LANDING POINT, BOTTOM HOLE, AND DRILL PATH INFORMATION PROVIDED BY OPERATOR AS SHOWN AND ARE NOT SURVEYED LOCATIONS.
5. THE INFORMATION SHOWN HEREIN IS FOR CONSTRUCTION PURPOSES ONLY

LOCATION & ELEVATION VERIFICATION MAP

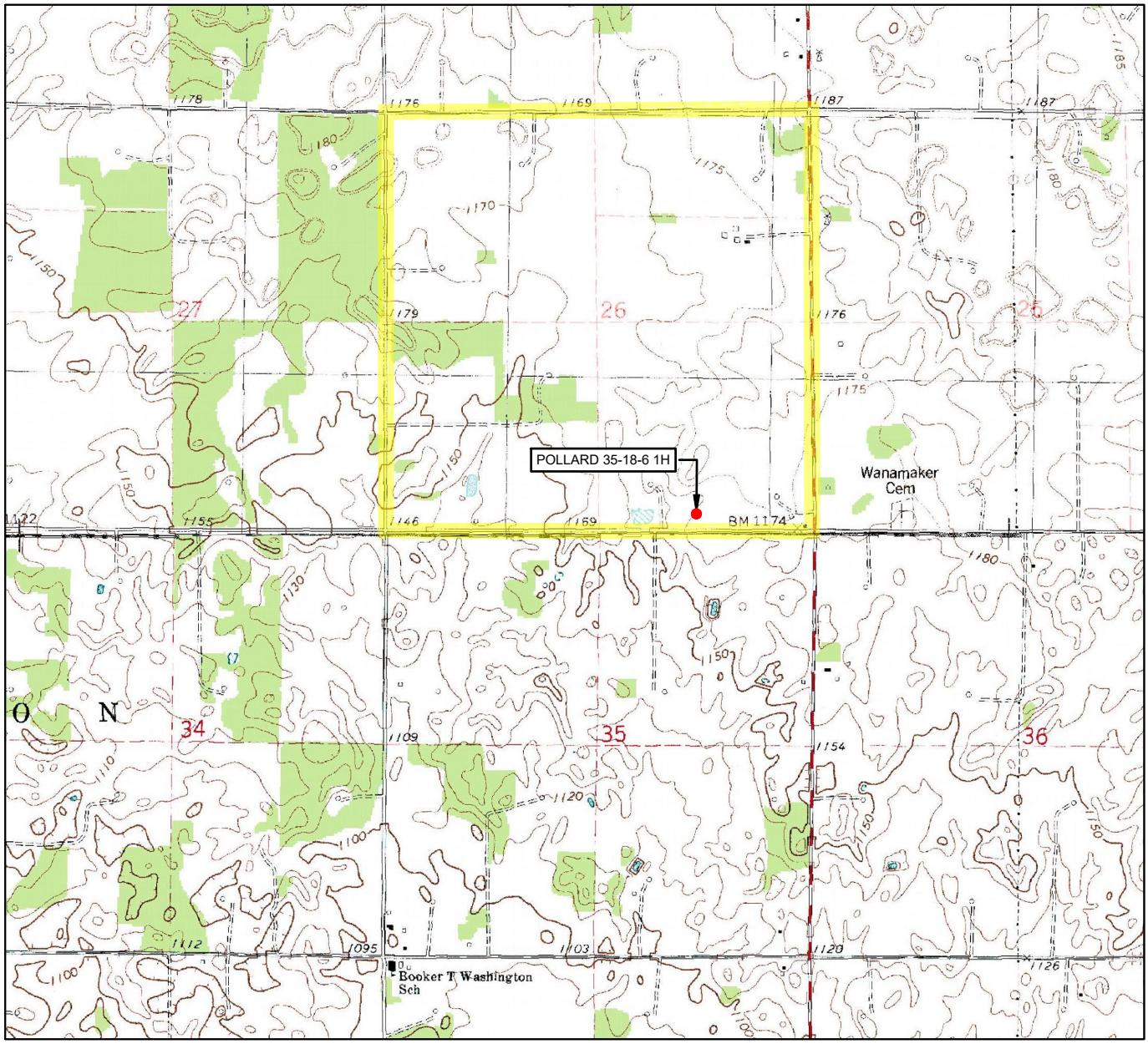

LEASE NAME & WELL NO. POLLARD 35-18-6 1H

SECTION 26 TWP 18N RGE 6W MERIDIAN I.M.
COUNTY KINGFISHER STATE OKLAHOMA
DESCRIPTION 215' FSL & 1443' FEL
ELEVATION 1173'

SCALE: 1" = 2000'

0' 1000' 2000'

THIS EASEMENT/SERVITUDE LOCATION SHOWN HEREON HAS BEEN SURVEYED ON THE GROUND UNDER MY SUPERVISION AND PREPARED ACCORDING TO THE EVIDENCE FOUND AT THE TIME OF SURVEY, AND DATA PROVIDED BY BCE MACH L.L.C.. THIS CERTIFICATION IS MADE AND LIMITED TO THOSE PERSONS OR ENTITIES SHOWN ON THE FACE OF THIS PLAT AND IS NON-TRANSFERABLE. THIS SURVEY IS CERTIFIED FOR THIS TRANSACTION ONLY.

ALL BEARINGS, DISTANCES, AND COORDINATE VALUES CONTAINED HEREON ARE GRID BASED UPON THE OKLAHOMA STATE PLANE COORDINATE SYSTEM, NORTH ZONE OF THE NORTH AMERICAN DATUM 1927, U.S. SURVEY FEET AND THE NATIONAL GEODETIC VERTICAL DATUM OF 1929.

TOPOGRAPHIC
LOYALTY INNOVATION LEGACY
13800 WIRELESS WAY • OKLAHOMA CITY, OKLAHOMA 73134
TELEPHONE: (405) 843-4847 OR (800) 654-3219
CERTIFICATE OF AUTHORIZATION NO. 1292 LS
WWW.TOPOGRAPHIC.COM

VICINITY MAP

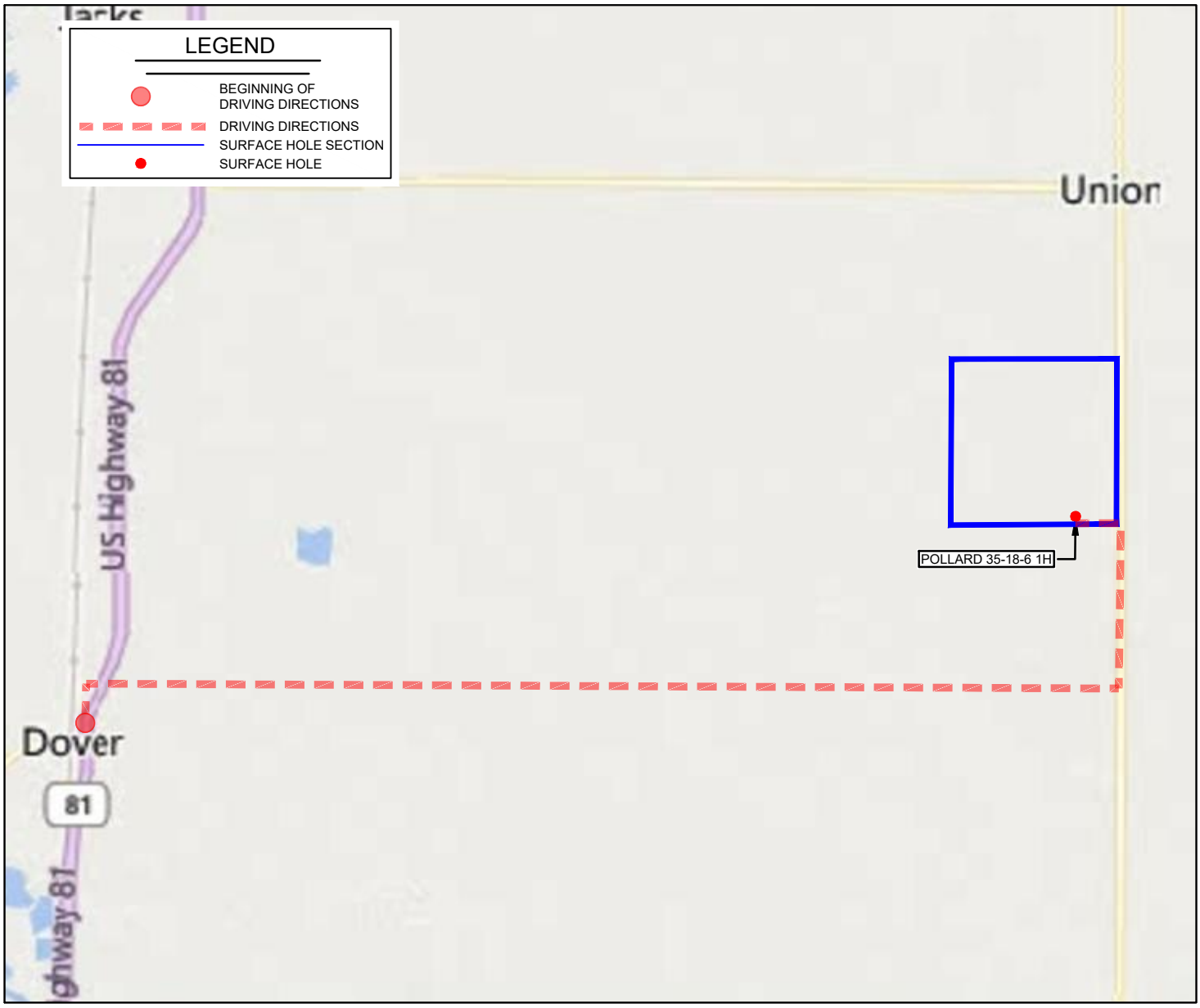

LEASE NAME & WELL NO. POLLARD 35-18-6 1H

SECTION 26 TWP 18N RGE 6W MERIDIAN I.M.
COUNTY KINGFISHER STATE OKLAHOMA
DESCRIPTION 215' FSL & 1443' FEL
DISTANCE & DIRECTION
FROM DOVER OKLAHOMA TAKE E0710 ROAD EAST FOR +- SIX MILES TO N 2920RD. THEN NORTH ON N2920 FOR +- 1 MILE, WEST ON E0700RD. FOR A QUARTER MILE. LOCATION WILL BE TO THE NORTH.

THIS EASEMENT/SERVITUDE LOCATION SHOWN HEREON HAS BEEN SURVEYED ON THE GROUND UNDER MY SUPERVISION AND PREPARED ACCORDING TO THE EVIDENCE FOUND AT THE TIME OF SURVEY, AND DATA PROVIDED BY BCE MACH L.L.C.. THIS CERTIFICATION IS MADE AND LIMITED TO THOSE PERSONS OR ENTITIES SHOWN ON THE FACE OF THIS PLAT AND IS NON-TRANSFERABLE. THIS SURVEY IS CERTIFIED FOR THIS TRANSACTION ONLY.

ALL BEARINGS, DISTANCES, AND COORDINATE VALUES CONTAINED HEREON ARE GRID BASED UPON THE OKLAHOMA STATE PLANE COORDINATE SYSTEM, NORTH ZONE OF THE NORTH AMERICAN DATUM 1927, U.S. SURVEY FEET AND THE NATIONAL GEODETIC VERTICAL DATUM OF 1929.

SCALE: 1" = 5000'

0' 2500' 5000'

TOPOGRAPHIC
LOYALTY INNOVATION LEGACY
13800 WIRELESS WAY • OKLAHOMA CITY, OKLAHOMA 73134
TELEPHONE: (405) 843-4847 OR (800) 654-3219
CERTIFICATE OF AUTHORIZATION NO. 1292 LS
WWW.TOPOGRAPHIC.COM